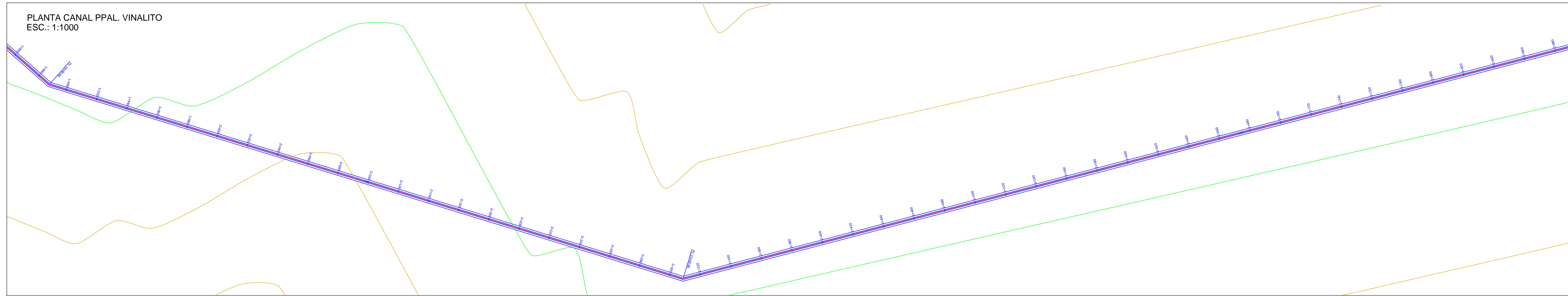



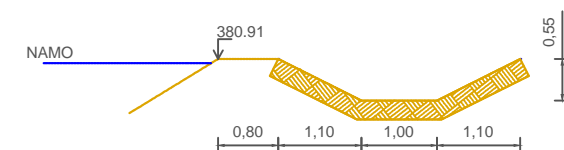
PLANTA CANAL PPAL. VINALITO
ESC.: 1:1000



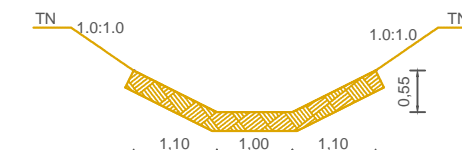
PERFIL LONGITUDINAL CANAL PPAL. VINALITO
ESC.: 1:100




Perfil Tipo 2
Zona Vertido Demasías
Canal Tierra Mejorada



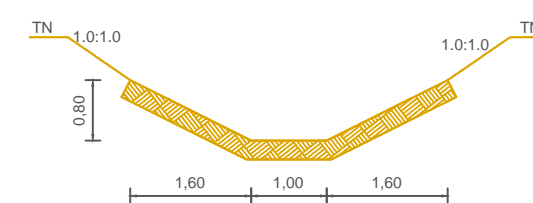
Perfil Tipo 1
En excavación
Canal Tierra Mejorada



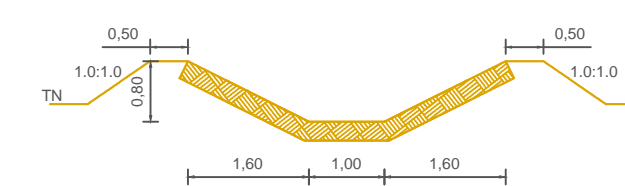
Perfil Tipo 1
En Terraplén
Canal Tierra Mejorada



Perfil Tipo 3
En excavación
Canal Tierra Mejorada



Perfil Tipo 3
En Terraplén
Canal Tierra Mejorada



No.	PROGRESIVA	X	Y
1	0+00.00m	3665489.92	7380440.84
2	3+44.20m	3665834.11	7380440.84
3	3+71.31m	3665847.75	7380464.27
4	8+72.19m	3665847.75	7380965.16
5	9+45.44m	3665775.98	7380979.84
6	18+88.66m	3664916.84	7381369.11
7	23+08.66m	3664496.84	7381369.22
8	30+40.02m	3663874.33	7380985.33
9	32+98.03m	3663616.76	7380970.16