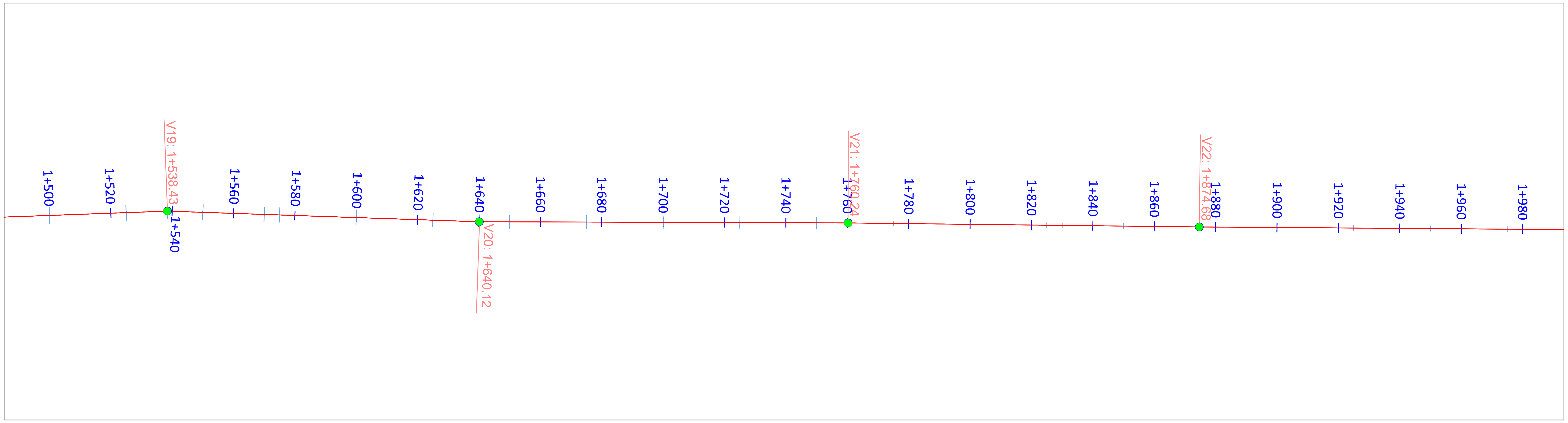

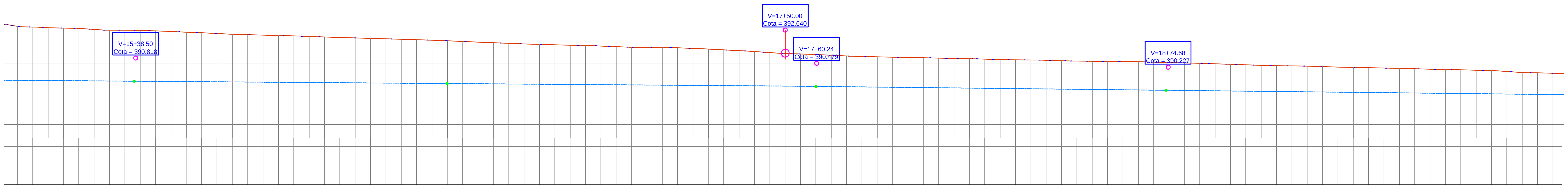

PROGRESIVA	COTA TN	COTA PROY.	DIF. COTA
1+500.00	394.39	390.88	-3.51
1+510.00	394.29	390.86	-3.43
1+520.00	394.25	390.85	-3.40
1+530.00	394.14	390.83	-3.31
1+540.00	394.12	390.82	-3.30
1+550.00	394.05	390.80	-3.25
1+560.00	393.96	390.79	-3.18
1+570.00	393.86		
1+580.00	393.81	390.76	-3.05
1+590.00	393.76	390.74	-3.02
1+600.00	393.69	390.73	-2.97
1+610.00	393.63	390.71	-2.92
1+620.00	393.57	390.70	-2.88
1+630.00	393.51	390.68	-2.83
1+640.00	393.45	390.67	-2.78
1+650.00	393.36	390.65	-2.71
1+660.00	393.28	390.64	-2.64
1+670.00	393.21	390.62	-2.59
1+680.00	393.16	390.61	-2.55
1+690.00	393.10	390.59	-2.51
1+700.00	393.03	390.58	-2.45
1+710.00	393.01	390.56	-2.45
1+720.00	392.95	390.55	-2.40
1+730.00	392.85	390.53	-2.32
1+740.00	392.74	390.52	-2.23
1+750.00	392.62		
1+760.00	392.55	390.48	-2.07
1+770.00	392.46	390.46	-2.00
1+780.00	392.40	390.44	-1.97
1+790.00	392.36	390.41	-1.95
1+800.00	392.32	390.39	-1.93
1+810.00	392.27	390.37	-1.90
1+820.00	392.22	390.35	-1.87
1+830.00	392.19		
1+840.00	392.15	390.30	-1.84
1+850.00	392.12	390.28	-1.84
1+860.00	392.10	390.26	-1.84
1+870.00	392.06	390.24	-1.82
1+880.00	392.01	390.22	-1.79
1+890.00	391.95	390.19	-1.76
1+900.00	391.88	390.17	-1.71
1+910.00	391.82	390.15	-1.67
1+920.00	391.79	390.13	-1.67
1+930.00	391.73	390.10	-1.63
1+940.00	391.69	390.08	-1.61
1+950.00	391.65	390.06	-1.59
1+960.00	391.60	390.04	-1.56
1+970.00	391.56	390.02	-1.54
1+980.00	391.50	390.00	-1.51
1+990.00	391.38	389.97	-1.41
2+000.00	391.34	389.95	-1.39

SECCIÓN: SECCIÓN TIPO 1 (1+500.00 – 1+750.00) | SECCIÓN TIPO 2 (1+750.00 – 2+000.00)

Vértice	Progresiva	Coordenadas GK	
		X	Y
19	1538.43	3665453.6388	7377425.0141
20	1640.12	3665457.0839	7377526.6482
21	1760.24	3665457.4644	7377646.7650
22	1874.68	3665458.7748	7377761.2032

SECCIÓN TIPO 1

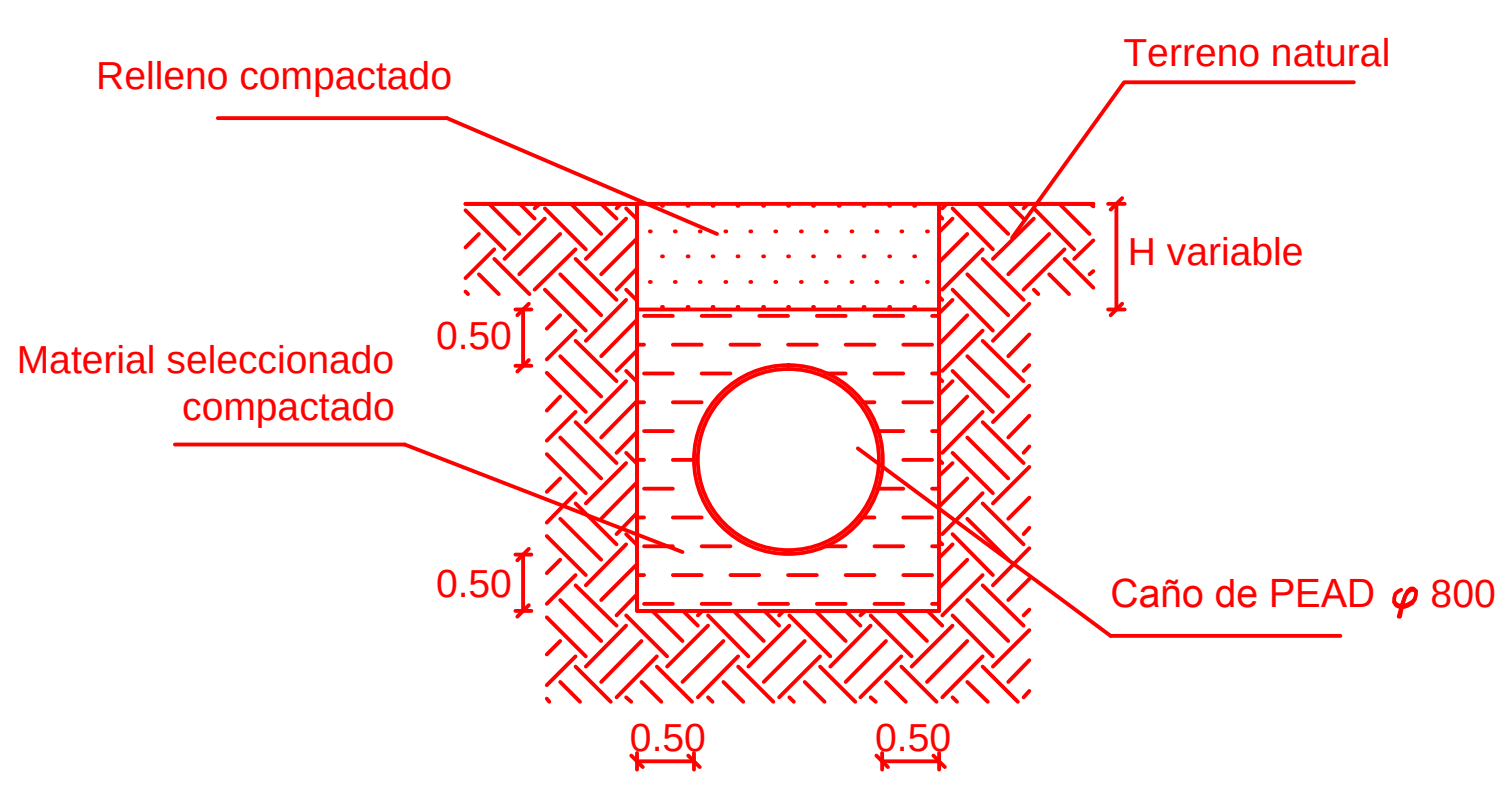

SECCIÓN TIPO 2 (a)

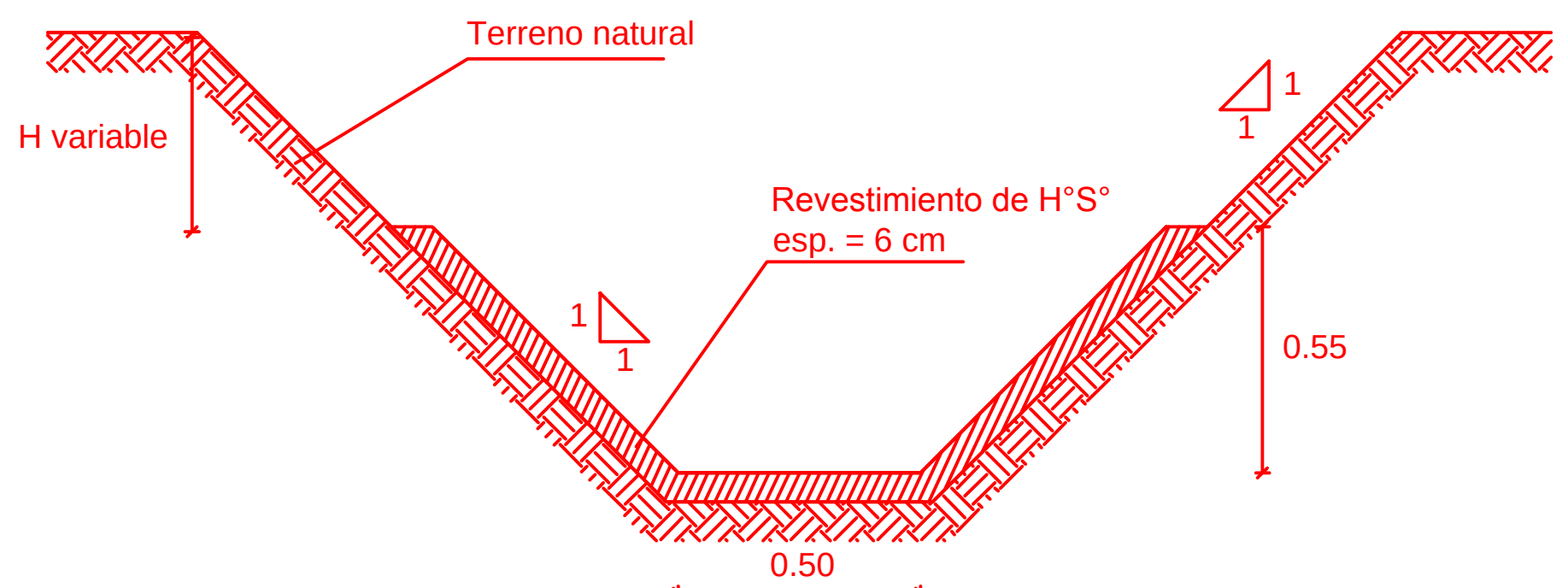

MINISTERIO DE INFRAESTRUCTURA Y PLANIFICACIÓN - PROVINCIA DE JUJUY

Proyecto: *Programa de obras de Riego para Vinalito - El Talar, Depto de Santa Bárbara*

Proyectistas:
Equipo de formulación de proyectos FAO

PLANO:
Planta y Perfil Longitudinal
Canal Matriz Vinalito - Prog.:1+500.00-2+000.00

Relevamiento Topográfico:
Top. José Santos Gutierrez

PLANO Nº:
09-VL-CANMAT

Fecha: Octubre 2015

Escalas: Indicadas